
















TOWN OF FARMINGTON

ONTARIO COUNTY, NY

Official Zoning Map

Adopted: 27 April 2010 Local Law 02-2010
 Revisions: 24 January 2012 Local Law 01-2012
 22 January 2013 Local Law 02-2013
 28 May 2013 Local Law 04-2013

Zoning

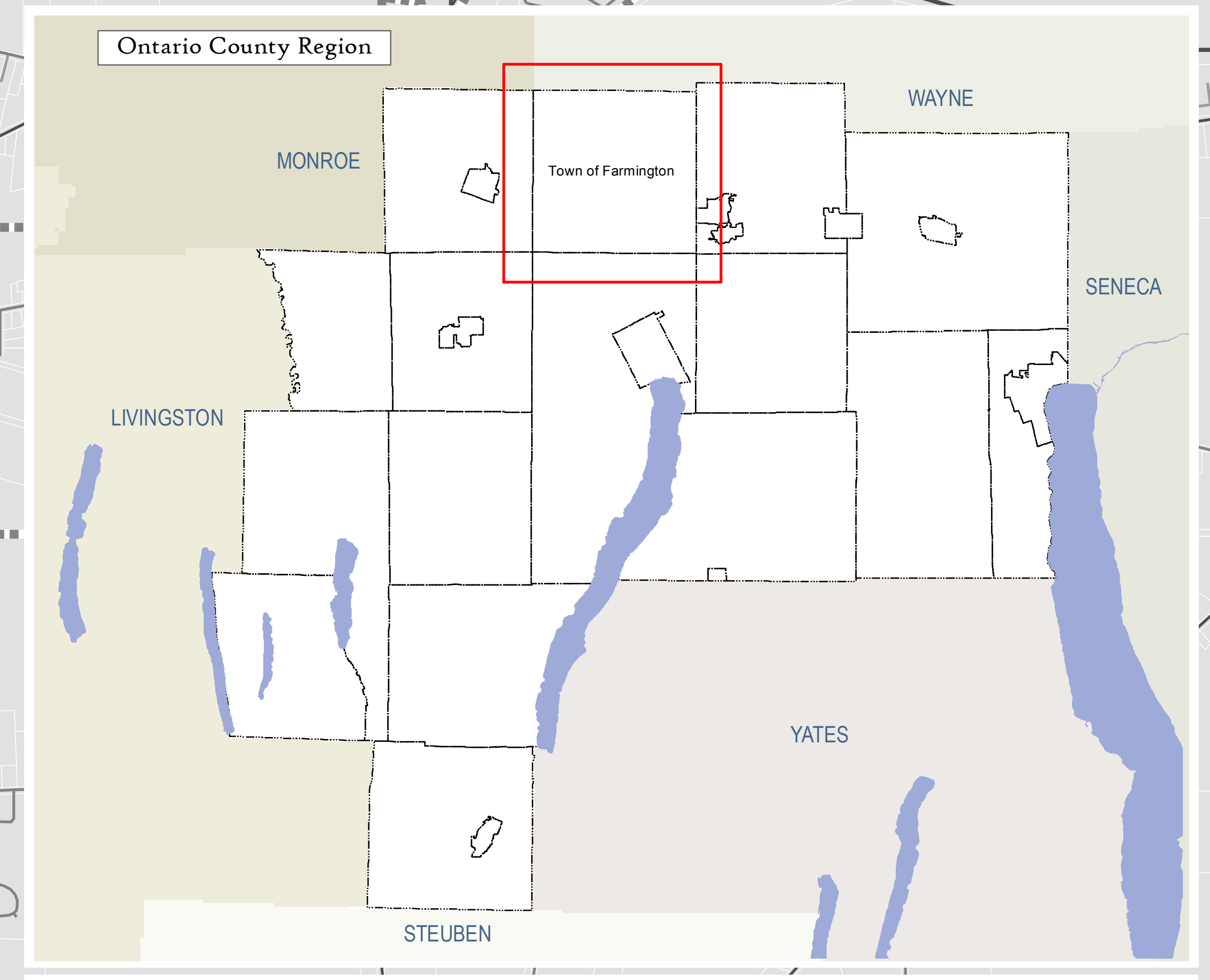
-  A-80: Agricultural
-  RR-80: Rural Residential
-  RS-25: Residential-Suburban
-  R-1-10: Residential Single Family
-  R-1-15: Residential Single Family
-  R-7.2: Planned Subdivision
-  R-2: Residential Two-Family
-  RMF: Residential Multiple-Family
-  RB: Restricted Business
-  NB: Neighborhood Business
-  GB: General Business
-  LI: Limited Industrial
-  GI: General Industrial
-  T.L. Sect. 278: Cluster Development
-  PD: Planned Development
-  IZ: Incentive Zoning
-  MTOD Overlay District



IMPORTANT NOTICE AND DISCLAIMER:
 THIS MAP AND INFORMATION IS PROVIDED "AS IS" AND ONTARIO COUNTY MAKES NO WARRANTIES OR GUARANTEES, EXPRESSED OR IMPLIED, INCLUDING WARRANTIES OF TITLE, NON-INFRINGEMENT, MERCHANTABILITY AND THAT OF FITNESS FOR A PARTICULAR PURPOSE CONCERNING THIS MAP AND THE INFORMATION CONTAINED HEREIN. USER ASSUMES ALL RISKS AND RESPONSIBILITY FOR DETERMINING WHETHER THIS MAP IS SUFFICIENT FOR PURPOSES INTENDED.

1" = 1,000' when printed at 36" x 48"

MAP PREPARED BY THE
 ONTARIO COUNTY PLANNING DEPARTMENT
 6-19-2013



Signature Block

 Michelle Finley, Town Clerk Date

